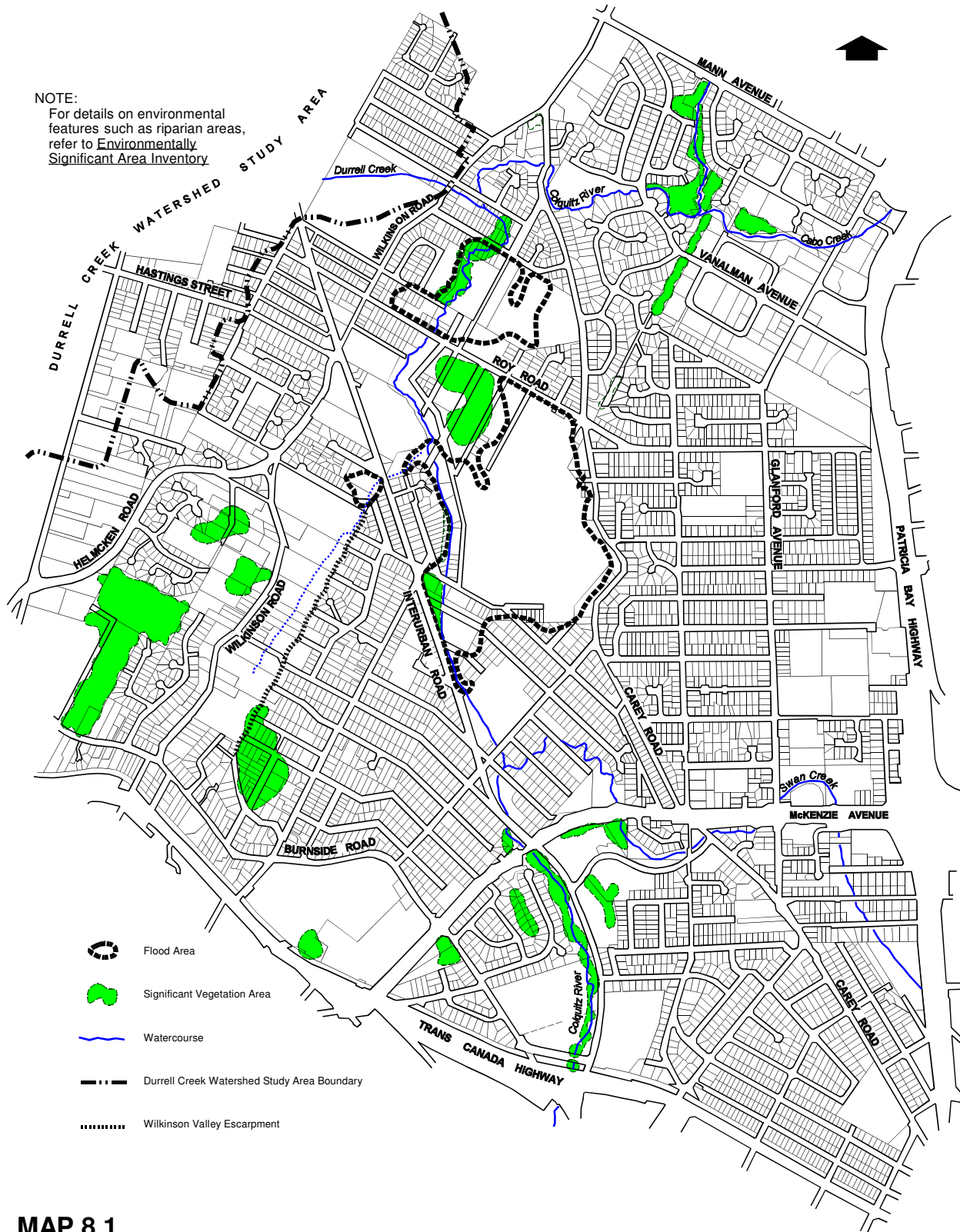







NOTE:  
 For details on environmental features such as riparian areas, refer to Environmentally Significant Area Inventory



-  Flood Area
-  Significant Vegetation Area
-  Watercourse
-  Durrell Creek Watershed Study Area Boundary
-  Wilkinson Valley Escarpment

## MAP 8.1 ENVIRONMENTAL FEATURES

G:\Protect Adm\Local Area plans\Carey\maps\Environment.wpg  
 REV: 98/11/09