






LEGEND

-  MAJOR ROAD
-  COLLECTOR STREET
-  RESIDENTIAL STREET
-  UNCONSTRUCTED ROAD RIGHT-OF-WAY/WALKWAY
-  ROAD CLOSURE WITH BARRIER

**MAP 9.1
ROAD NETWORK**

G:\Protect_Adm\Mapping\LAP draft\Cadboro Bay\Road Net.dwg