





LEGEND

-  WATERCOURSE
-  WETLAND/POND
-  SHORELINE
-  MAINLY NATIVE VEGETATION

**MAP 6.1
ENVIRONMENTAL FEATURES**

G:\Protect_Adm\Mapping\LAP_draft\Cadboro Bay\EnviroFeatures.dwg