








**LEGEND**

-  VILLAGE CENTRE BOUNDARY
-  EXISTING COMMERCIAL
-  EXISTING MULTI-FAMILY HOUSING
-  PARK
-  POTENTIAL PARK
-  POTENTIAL COMMERCIAL
-  400 metre WALKING DISTANCE FROM EXISTING COMMERCIAL ZONED PROPERTIES

# MAP 10.1 VILLAGE CENTRE

G:\Protect\_Adm\Local Area Plans\Cadboro Bay\maps\Village Centre.dwg