



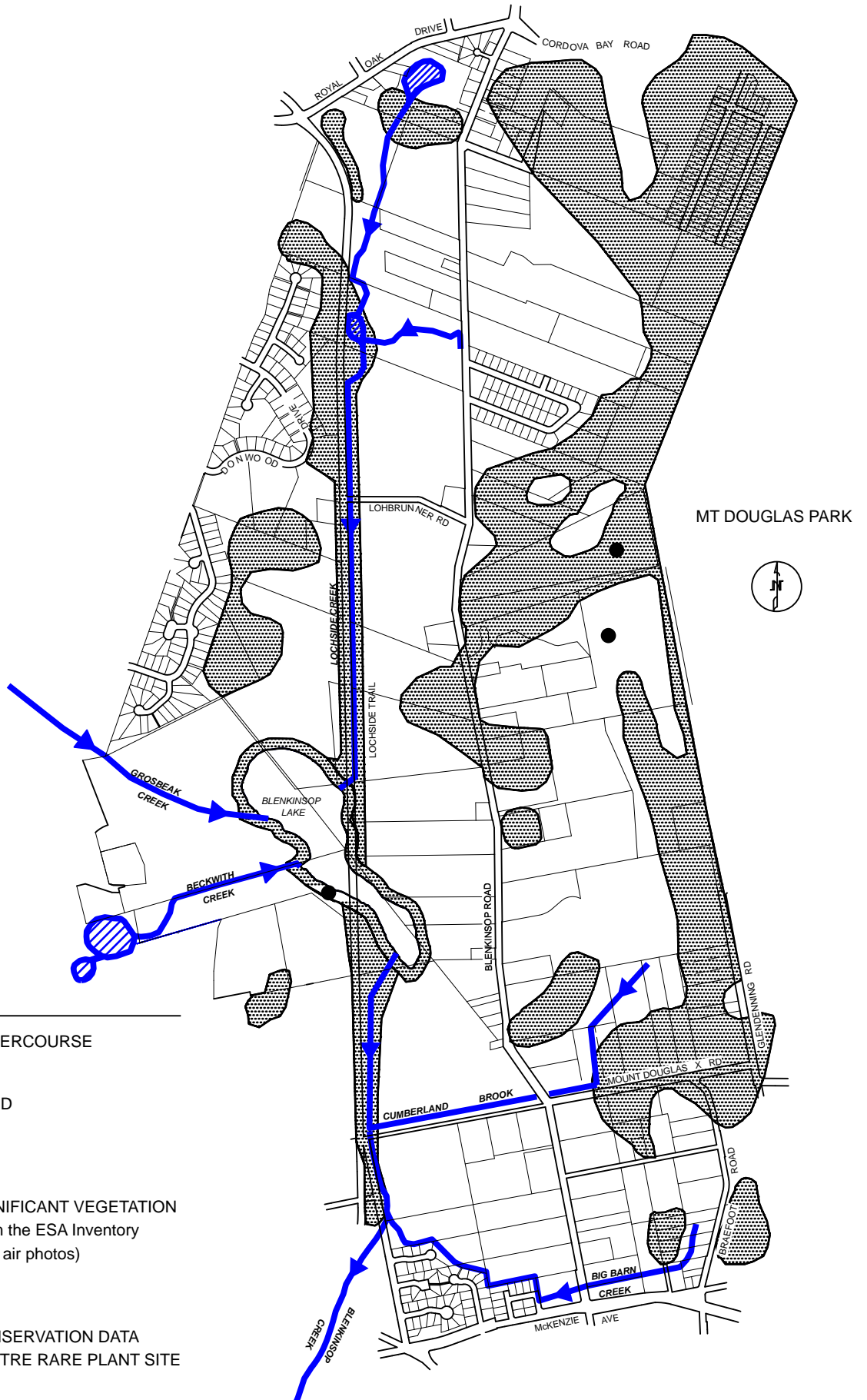


LEGEND

-  WATERCOURSE
-  POND
-  SIGNIFICANT VEGETATION
(from the ESA Inventory
and air photos)
-  CONSERVATION DATA
CENTRE RARE PLANT SITE



**MAP 6.1
ENVIROMENTALLY SIGNIFICANT AREAS**

G:\Protect_Adm\Local Area Plans\Blenkinsop\Maps\Current Maps\Blenkinsop 6.1 Environmentally Significant Areas.ai