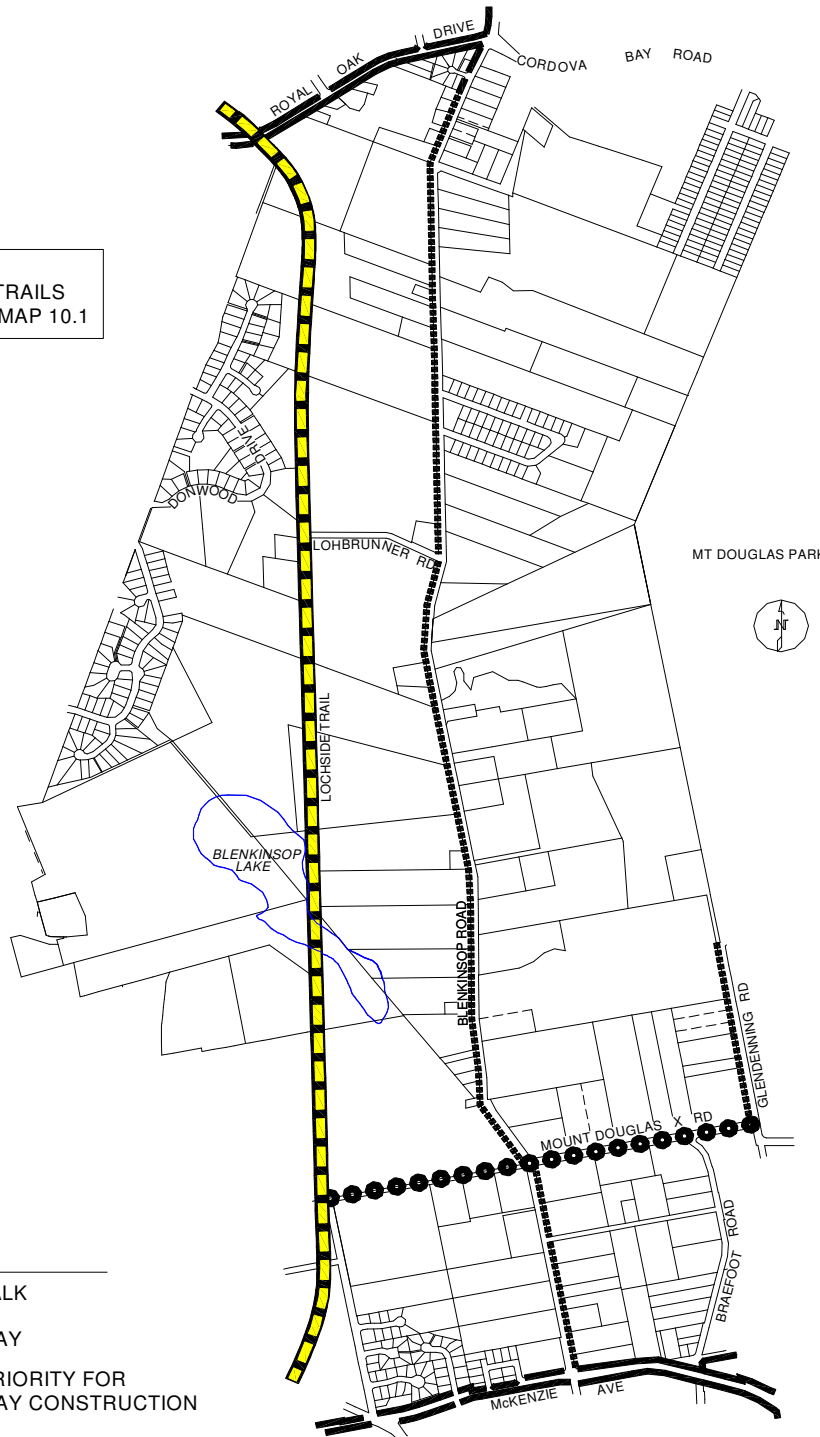






NOTE:
RECREATIONAL TRAILS
ARE SHOWN ON MAP 10.1



LEGEND

-  SIDEWALK
-  PATHWAY
-  HIGH PRIORITY FOR PATHWAY CONSTRUCTION
-  REGIONAL TRAIL

MAP 11.2
PEDESTRIAN FACILITIES

G:\Project_Adm\Local Area Plans\Blenkinsop\maps\Pedestrian Facilities.dwg