

PROPOSED SUBDIVISION OF LOT 20, SECTION 49, BLOCK 6, VICTORIA DISTRICT, PLAN 1178.

-10 0 10 20 30

SCALE=1:500. All distances are in metres.

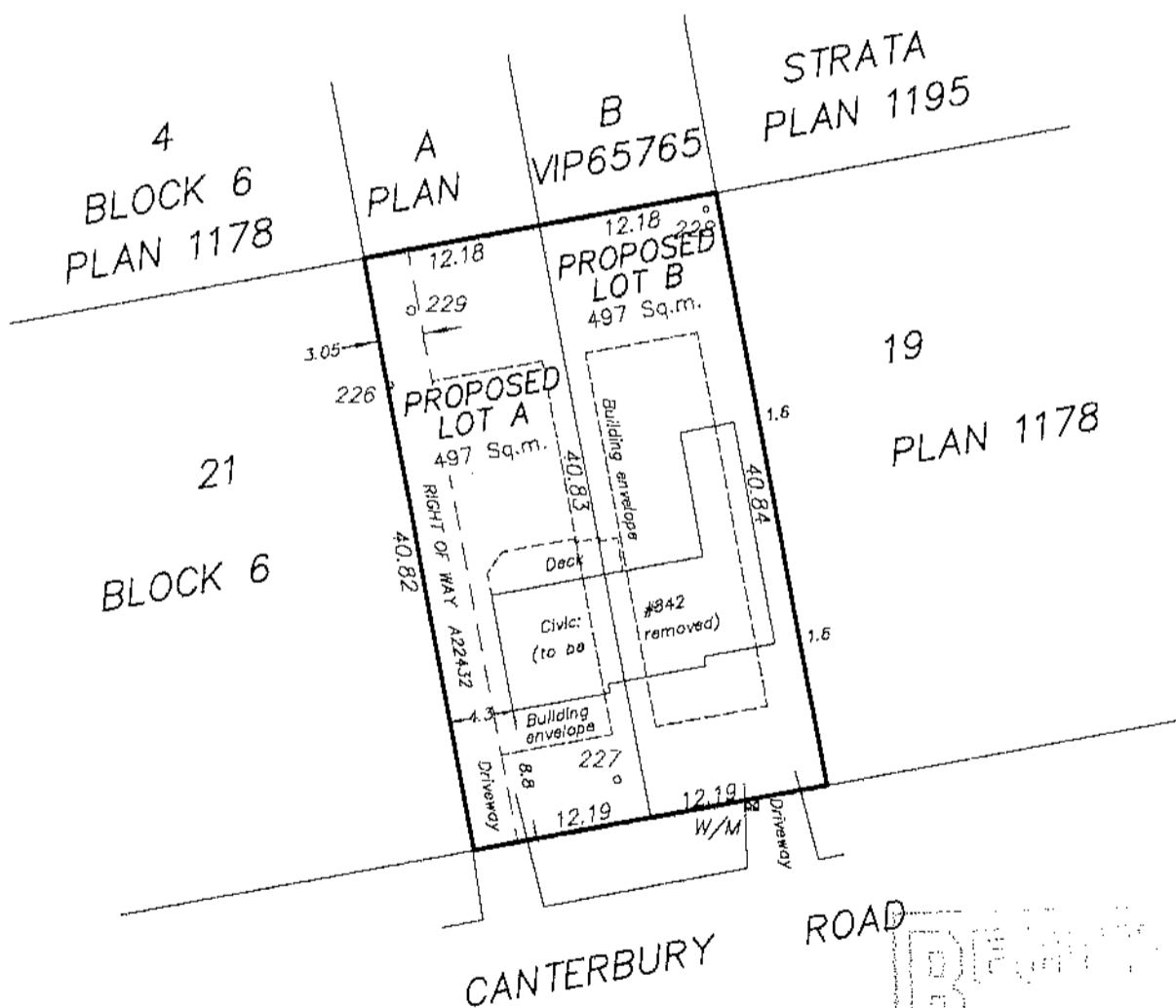
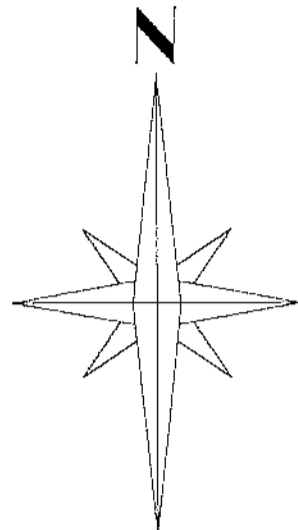
Field survey dated this 30th day of April, 2007.

NOTE: Dimensions shown are based upon filed survey measurements and may vary from those registered. A comprehensive legal survey may reveal offsets to boundaries that differ from those shown. Bearings, distances and areas may vary upon completion of a Legal Survey.


Current zoning: RS-6
Proposed zoning: RS-2

Legend

- ☒ W/M Denotes water meter
- 226 Denotes tree location and tag number



This Plan lies within the Capital Regional District.



File: MAY 11, 2007

Archive: 49-LATHAM-MN

Island Land Surveying Ltd.

1-15 Cadillac Avenue
Victoria, B.C. V8Z 1T3
Tel 475-1515 Fax 475-1516
email: islandsurveying@uniserve.com

TREE INVENTORY

TAG #	DIAMETER(m)	SPECIES	P.R.Z.(m)
226	0.40	CHESTNUT	7.2
227	0.50	FRUIT	9.0
228	0.40	FIR	7.2
229	0.60	WILLOW	10.8